















Blue Bay Visitor Map

Confederated Salish & Kootenai Tribes

Flathead Lake, Montana

Legend

- | | |
|-----------------------------------------------------------------------------------------------------------|----------------------------------------------------------------------------------------------------------------------|
|  Lodges | 11 Campsites |
|  Residence |  Sites with fresh water and sewer |
|  Restrooms / Showers |  Parking |
|  Fish Cleaning Station |  Roads |
|  Office |  Lake Shore |
|  Electricity |  Highway |
|  Information |  Blue Bay Areas |
| |  Fee Tube |

